

LIST OF EMERGENCY EQUIPMENT
























































































= Emergency equipment














































= Lifebelts

REF	LOCATION	TYPE	EQUIPMENT/SITE
1	Gurnard-West of Slipway		30" Glasdon on post
2	Gurnard-West end of beach huts		30" Glasdon on post
3	Gurnard-70m East of slipway		24" Glasdon on post
4	Princess Esplanade-o/s No. 18		36" Glasdon on post
5	Princess Esplanade-o/s No. 25		24" Glasdon on post
6	Princess Esplanade-100m West of Emergency Telephone		24" Glasdon on post
7	Princess Esplanade - Gurnard		Between Egypt point and Gurnard Green
8	Princes Esplanade-50m East of Emergency Telephone Between yellow gas triangles – opp welcome sign		24" Glasdon on post
9	Princess Esp 200m west of Hawkins		24" Glasdon on post
10	Princess Esp Midway between Hawkins & Briary Court		30" Glasdon on post
10a	Princess Esplanade outside Hardwicke		30" Glasdon on post
11	Princess Esplanade Bottom of Egypt Hill		24" Glasdon on post
12	Cowes-Princes Green o/s No. 35 Bells		30" Glasdon on post
13	Cowes-Princess Green adj. Grantham Court		30" Glasdon on post
14	Mid Way along Esplanade Rd		30" Glasdon on post
15	Cowes-Parade opp. Osborne court		30" Glasdon on post
16	Cowes-Parade opp. China China		30" Glasdon on post
16a	Post Office bottom of Market Hill		30" Glasdon on post
16b	HSBC Slipway in High Street		30" Glasdon on post
16c	Thetis Wharf Medina Road opp Bridge Road		30" Glasdon on post
17	Cowes-Chain Ferry – on railings		24" Glasdon on post
18	East Cowes-Chain Ferry-on railings		24" Glasdon on post
18a	Pontoon adj: Trinity House, Red Funnel		30" Glasdon on post
19	East Cowes-Esplanade adj. Albany Rd W/C's		30" Lifebelt on post
20	East Cowes-end of Cambridge Rd		30" Glasdon on post
21	East Cowes		Bottom of Cambridge Road
22	East Cowes-50m north tennis court		30" Glasdon on post
23	East Cowes-adj. Playground		30" Glasdon on post
23a	East Cowes north wards adj steps		30" Glasdon on post
24	East Cowes-500m north of Playground		30" Glasdon on post
24a	Fishbourne Slipway		30" Glasdon on post
24b	Wootton Slipway adj Sloop Inn		30" Glasdon on post
25	Ryde-Western Gardens end of seawall		30" Glasdon on post
26	Ryde-Western beach steps		24" Glasdon on post
27	Ryde-Quay Road CP		30" Glasdon on post
28	Ryde-Quay Road CP		30" Glasdon on post
29	Ryde Quay Road CP Harbour slipway		30" Glasdon on post
30	Ryde-Harbour Arm		30" Glasdon on post

31	Ryde-Harbour Arm		30" Glasdon on post
32	Ryde-Harbour Arm		30" Glasdon on post
33	Ryde-Harbour Arm		30" Glasdon on post
34	Ryde-Esplanade Adj to Harbour Office		30" Glasdon on post on steps
35	Ryde-Cornwall slipway		30" Glasdon on post
36	Ryde-North Walk adj to 1 st Shelter		30" Glasdon on railings
37	Ryde-North Walk opp Wimpy Kiosk		30" Glasdon on Post
38	Ryde-Canoe Lake		30" Glasdon on Boat Shed wall
39	Ryde Canoe Lake-Step adj. to paddling pool		30" Glasdon on post
40	Ryde-North Walk Adj to 2 nd Shelter		30" Glasdon on railings
41	Ryde-Inshore Rescue		30" Glasdon on post
42	Ryde		Inshore Rescue wall
43	Ryde-Appley Park Adj to W/C		30" Glasdon on Post
44	Ryde-Appley Tower		30" Glasdon post mounted
44a	Ryde – Barrier, Puckpool end of Appley Walk		30" Glasdon post mounted
45	Ryde-Puckpool o/s Dell Cafe		30" Glasdon post mounted
46	Springvale-Opp Boat House PH		30" Glasdon on post
47	Springvale-o/s Pepita House		30" Glasdon on post
48	Springvale-Bottom of Oakhill Road		30" Glasdon on post
49	Seaview-Toll Road		30" Glasdon opp. The Hersey Nature Reserve
49a	Seaview - Salterns Slipway		30" Glasdon on post
50	Seaview-Esplanade (bottom of High St)		On rear of Lifebelt
51	Seaview-Esplanade (bottom of High St)		30" Glasdon on rear of Emergency phone
51a	Seaview - Crown Slipway		30" Glasdon on post High Street/Bluett Ave
52	Seaview – Pier Road		30" Glasdon on post adj to slipway
53	Seagrove Bay- Western end of beach		30" Glasdon on post
54	Seagrove Bay		Toilet block (top of slipway)
54a	Seagrove Bay		30" Glasdon on Toilet Block
55	Seagrove Bay- Eastern end of beach		30" Glasdon on post
56	St Helens-Duver by slipway		30" Glasdon on post
57	St Helens-Duver o/s Café		30" Glasdon on railings
58	St Helens-Duver opp beach hut no. 6		30" Glasdon on post
59	St Helens-Duver opp beach hut no.13		30" Lifebelt on post
59a	St Helens Duver Last steps – Bembridge end		30" Lifebelt on post
60	Bembridge-Point Beach		30" Lifebelt on post
61	Bembridge-Point Beach Road		30" Lifebelt on rear café wall
62	Bembridge		RNLI Building, Lane End
63	Bembridge-Lane End by RNLI		30" Lifebelt on post
64	Forelands Revetment-Opp. Private steps		24" Lifebelt on railings
65	Bembridge on steps adj to Crab & Lobster		24" Lifebelt on post
66	Forelands Revetment-End of Car Park		24" Lifebelt on railings
67	Bembridge-Whitecliff Bay		30" Lifebelt on post
68	Bembridge		Whitecliff Bay, adj. To cafe
69	Yaverland-Sailing Club		Entrance to the club grounds on the fence

70	Yaverland-Car Park		30" Lifebelt on railing
71	Yaverland-Seawall/Culver Parade opp. Grand Hotel		30" Lifebelt on posts
72	Yaverland-Opp. Browns		30" Lifebelt on posts
73	Yaverland-Opp. Sandham Grounds		30" Lifebelt on posts
74	Sandown-Hurnhill Groyne		30" Lifebelt on posts & warning board
75	Sandown-Lifeguard Hut		24" Lifebelt on premises
76	Sandown-Memorial slip		24" Lifebelt on railings
77	Sandown-Opp. Trouville Hotel		24" Lifebelt on railings
78	Sandown-Opp. Napoleons Landing		24" Lifebelt on railings
79	Sandown-Devonia		24" Lifebelt on railings
80	Lake Revetment-Inshore Rescue		24" Lifebelt
81	Lake Revetment-Strollers Huts		30" Lifebelt on railings
82	Lake Revetment-toilet block Lake Slipway		24" Lifebelt on railings
83	Lake Revetment-North of Dunroamin		24" Lifebelt on railings
84	Lake Revetment-Dunroamin boat part by telephone		30" Lifebelt on post
85	Lake - Revetment		Dunroamin Boat Park Sandown/Shanklin revetment
86	Lake Revetment-Whitewater Cafe		30" Lifebelt on post
87	Lake Revetment-Littlestairs steps		30" Lifebelt on railings
88	Lake Revetment-Littlestairs South of Littlestairs steps		30" Lifebelt on post
89	Shanklin-North Groyne Small Hope Beach		24" Lifebelt on railings
90	Shanklin-Hope Hill groyne		30" Lifebelt adj. To Lifeguard Hut
91	Shanklin-Esp opposite putting green		30" Lifebelt on post
91A	Shanklin Esp opposite Summer Arcade		30" Lifebelt on post
92	Shanklin-Rowing Club Wall		30" Lifebelt on wall
92A	Shanklin – Southern side or Pier Apron		24" Lifebelt on post
93	Shanklin-Esp adj to last shelter & slipway		24" Lifebelt on post
94	Shanklin-Appley Beach o/s Fishermans Cottage		24" Lifebelt on posts
95	Bonchurch-Bay House		30" Lifebelt on wall
96	Bonchurch-Pottery		30" Lifebelt railings
97	Bonchurch-to Wheelers Bay seawall		30" Lifebelt on post
98	Bonchurch-Sea wall by steps		30" Lifebelt on railings by steps
99	Bonchurch-Sea wall by steps		24" Lifebelt on railings by steps
100	Bonchurch-Sea wall by emergency phone		24" Lifebelt on post
101	Bonchurch-Sea wall		Half way between Bonchurch & Ventnor sea wall
102	Bonchurch-Sea wall Bonchurch side of plaque opposite Boat Park 2		30" Lifebelt on railings by steps
103	Bonchurch-Sea wall Ventnor side of plaque by steps		30" Lifebelt on railings by steps
104	Bonchurch-Wheelers Bay Boat Park 1		24" Lifebelt on post
105	Bonchurch-Wheelers Bay Toilet Block by slipway		30" Lifebelt on railings
106	Bonchurch-Wheelers Bay Chalets		24" Lifebelt on railings
107	Bonchurch-Collins Point Groyne by skatepark		24" Lifebelt on railings
108	Ventnor-Western Esplanade by Cheetah Marine		30" Lifebelt on railings
109	Ventnor-Lions Point by bandstand		30" Glasdon lifebelt on railings
110	Ventnor-Adj. to harbour		Lions rock-new bandstand

111	Ventnor-Opp. Golden Sands Café on beach		30" Lifebelt on posts
111A	Ventnor – O/S of the Spy Glass In		30" Lifebelt on railings
112	Castle Cove-New Revetment		30" Glasdon on railings
113	Castle Cove-New Revetment		30" Glasdon on posts
114	Niton-Castle Haven		30" Lifebelts on board
115	Niton-Castle Haven		24" Lifebelts on board
116	Chale		Whale Chine car park Military Road.
117	Atherfield-Shepherds Chine		30" Lifebelt
118	Atherfield-Shepherds Chine		Through holiday camp onto bay
119	Brighstone		Grange Chine (by holiday park caravans)
120	Brook-chine		On car park off Military Road
121	Brook-Chine		30" Lifebelt end of Chine
122	Hannover-Hannover Point		30" Lifebelt at bottom of steps
123	Hannover		Hannover Point (on toilet block in car park)
124	Compton Chine		30" Lifebelt hook at bottom of steps
125	Freshwater-East end of the bay steps		30" Lifebelt on post
126	Freshwater		Inshore Rescue Wall
127	Freshwater-Rear of shelter		30" Lifebelt on board
128	Freshwater-Rear of Albion Hotel		24" Lifebelt on wall
129	Freshwater-Opp. Albion Hotel		30" Lifebelt on railings
130	Alum Bay Chine		30" Lifebelt
131	Alum Bay Chine		On steps leading to Chine
133	Removed 24 March 2014		
134	Totland-Seawall o/s Waterfront Cafe		30" Glasdon lifebelt on railing
135	Totland		Toilet block - on esplanade
136	Totland-Pier- left of café		30" Lifebelt on railings
137	Totland-400m North of Pier		24" Lifebelt on post
138	Colwell Bay-Warden Point		30" Glasdon Lifebelt on post
139	Colwell Bay-End of Chine Road		24" Lifebelt on post
140	Brambles Chine		Top of slipway to Brambles Chine, private access only
141	Brambles Chine-By Emergency Telephone		24" Lifebelt
142	Fort Victoria-Victoria Road		30" Lifebelt on post
143	Norton-Sea Wall 200m East of Pier		30" Lifebelt of post
144	Norton-Sea Wall 300m East of Pier		30" Lifebelt on post
145	Norton-Sea Wall o/s Norton Grange		30" Lifebelt on post
146	Norton-Sea Wall o/s Norton Grange		24" Lifebelt of post
147	Norton-Seal Wall 100m East of Norton Grange		24" Lifebelt on post
148	Yarmouth-Swing Bridge		24" Lifebelt on railings
149	Yarmouth-Swing Bridge		24" Lifebelt on railings
150	Yarmouth-Swing Bridge		24" Lifebelt on railings
151	Yarmouth-Common Town End		30" Lifebelt on post
152	Yarmouth-Common Centre		24" Glasdon on post
153	Yarmouth-Common Bouldnor end		30" Lifebelt on post

